

Wiley Digital Archives by the Numbers

Wiley Digital Archives




The New York Academy of Sciences

Years covered: 1801-2013

Includes 32k pages sourced over 200 years from NY Botanic Gardens: Nathaniel Lord Britton papers

220 records on The Harbor Project and the Impact of Industrial Pollution

1914-1946
The field notes, records, and maps from the Academy's three-decade scientific survey of Puerto Rico and the Virgin Islands.



Ronald Smothers, Dr. Richard Podolsky, et al., Records of the Harbor Project, Box 7, Folder 9, 1990-2000.



Royal Anthropological Institute of Great Britain and Ireland

Years covered: 1763-2016

Almost 500k pages of manuscripts

103k photographs (many ethnographic) from many places around the world (include a photo?)

This collection details a range of anthropological expeditions worldwide over a 40-year period that illustrates the relationship between academia, colonialism, and discovery.



Masque Africain African Mask and African Mask 3717 - Dogon. William Buller Fagg Collection, n.d. Source: The Royal Anthropological Institute of Great Britain and Ireland.



Royal College of Physicians

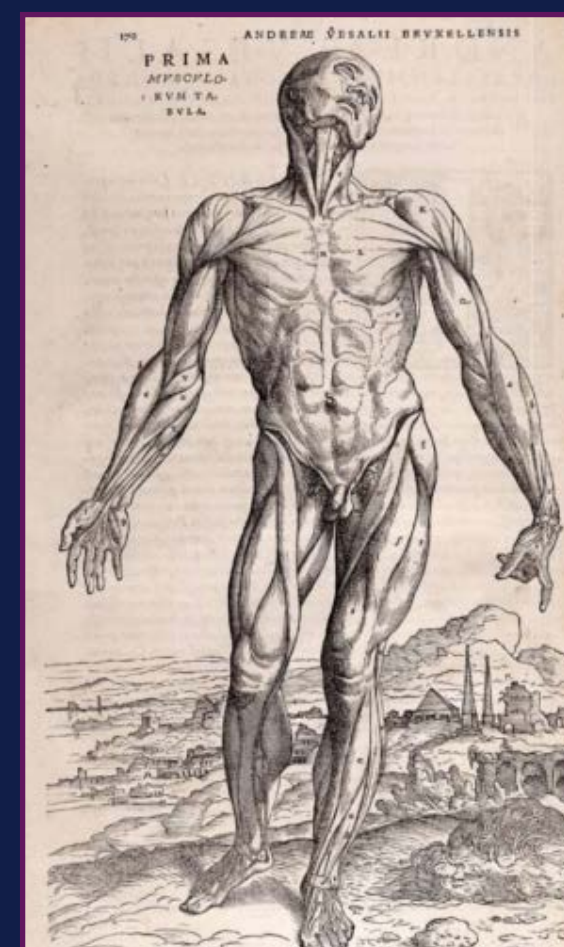
Years covered: 1205-2000

Over 1.5 million pages

Over 7k early, rare printed books.

Over 100 incunables

Including over 100 volumes from the John Dee collection.



A. V. ... suorum de humani corporis fabrica librorum epitome. Andreas Vesalius, RCP Library, 1543. Source: The Royal College of Physicians



Royal Geographical Society (with IBG)

Years covered: 1478-2010

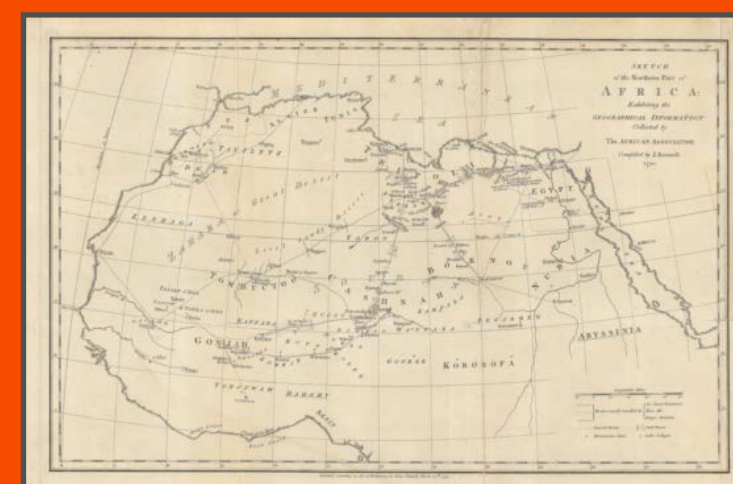
Over 1.65 million pages

200k maps & charts, from one of the world's largest private map collections

184k pages of journal manuscripts. Organized by geographic location (including over 3k manuscript submissions for North America)

163k photographs, including iconic shots from special collections e.g., Everest, Endurance, and expeditions around the world

19k lantern slides



Sketch of the Northern Part of Africa: Exhibiting the Geographical Information Collected by the African Association. Map, 1790. Source: Royal Geographical Society (with IBG)



British Association for the Advancement of Science

Years covered: Late 18th C.-1970s

Over 1 million pages digitized

600k pages of manuscript from 21 collections around the UK

Including 197k pages from Natural Resources Institute (NRI)

Provided by the University of Leicester, the Mathematical Association Library and Archives collection contains 200 years of mathematics exercise books, the largest collection of its kind.



Mathematical Questions, with Their Solutions. From the "Educational Times." with Many Papers and Solutions Not Published in the "Educational Times." From the Mathematical Association Volumes & Periodicals collection



Environmental Science and History

Years covered: Late 18th C.-Early 21stC

1M pages by the end of 2023

4 partners signed (more to be added in 2023!)

Content will support tracing the impacts of human activity on the natural world



Marshall, A. K. Guy. Sir Guy Marshall's Zimbabwe Journal. 20 June 1895-6 Jan. 1896. Wiley Digital Archives: Environmental Science and History: CAB International. Accessed 07 Mar. 2023.